

GOVERNMENT DEGREE COLLEGE FOR WOMEN
KARIMNAGAR

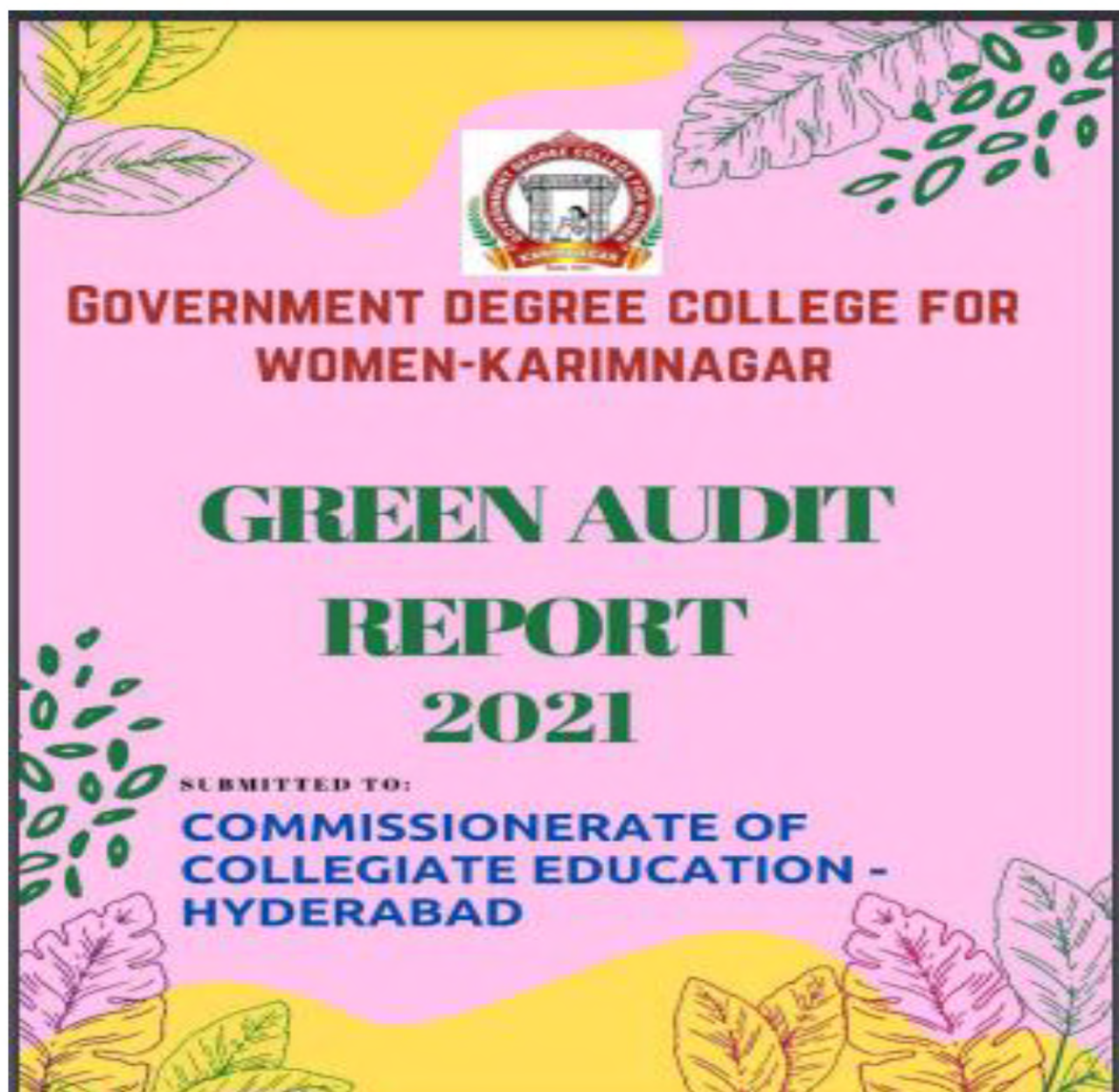


(Affiliated to Satavahana University)

Green Initiatives

| S.No. | Title | Page No. |
|-------|---|----------|
| 1 | Preparing Green audit reports. | 1 |
| 2 | Establishment of Rainwater harvesting Pits | 2 |
| 3 | Bore well recharge pits | 4 |
| 4 | Landscaping. | 6 |
| 5 | Establishment of Solar power plant 01- 15 kWp. | 8 |
| 6 | MoU for disposing E waste | 9 |
| 7 | Sign boards on environmental best practices. | 9 |
| 8 | Reusing wastewater | 10 |
| 9 | Botanical Garden. | 11 |
| 10 | Polyhouse. | 14 |
| 11. | Installation of Energy efficient LED lights and Ceiling fans. | 15 |
| 12 | Birdfeeders in summer | 17 |
| 13 | Eco Ganesha making and Distribution | 19 |
| 14 | Water level indicating alarm | 20 |
| 15 | Save soil program. | 21 |
| 16 | Making organic compost from litter. | 22 |
| 17 | Seed bank establishment. | 23 |
| 18 | Bio walk program. | 25 |
| 19 | Establishment of Solar power plant 02-19 kWp | 27 |
| 20 | Wall paintings about environment awareness | 28 |
| 21 | Vermi compost | 29 |

PREPARING GREEN AUDIT REPORTS



ESTABLISHMENT OF RAINWATER HARVESTING PITS-07





BORE WELL RECHARGE PITS-04

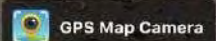




LANDSCAPING



Karimnagar, Telangana, India
C4M9+7MW, Mankamma Thota, Karimnagar, Telangana
505001, India
Lat 18.433583°
Long 79.119504°
16/04/21 04:12 PM





GPS Map Camera

Karimnagar, TG, India

30°C

Mankamathota, Karimnagar,
505001, TG, India

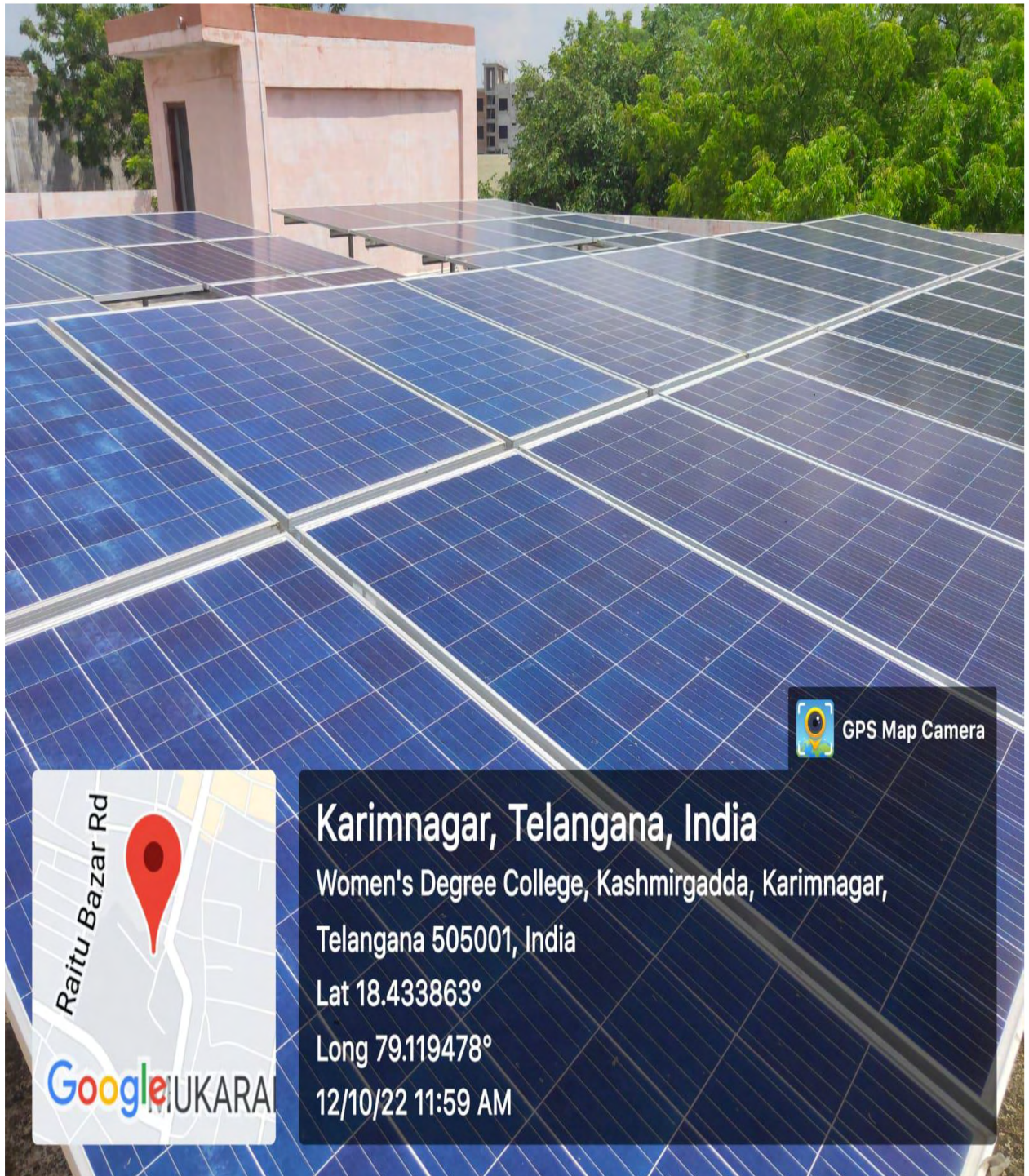
76° E

Lat 18°26'2"N, Long 79°7'10"E

07/29/2021 09:47 AM

46 μ T


ESTABLISHMENT OF SOLAR POWER PLANT 15 KWP.



MOU FOR DISPOSING

E-Waste

SIGN BOARDS ON ENVIRONMENTAL BEST PRACTICES.



REUSING WASTEWATER



BOTANICAL GARDEN.





GPS Map Camera


Karimnagar, Telangana, India

C4M9+JR5, Womens College Rd, Kashmirmigadda,
Karimnagar, Telangana 505001, India

Lat 18.43375°

Long 79.119287°

21/11/22 02:56 PM GMT +05:30





GPS Map Camera

Karimnagar, Telangana, India

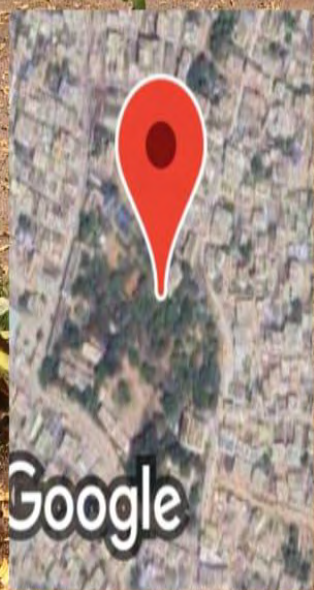
C4M9+JR5, Womens College Rd, Kashmurgadda,

Karimnagar, Telangana 505001, India

Lat 18.43375°

Long 79.119287°

21/11/22 02:56 PM GMT +05:30



TWO POLYHOUSES



INSTALLATION OF ENERGY EFFICIENT LED LIGHTS AND CEILING FANS.





BIRDFEEDERS IN SUMMER





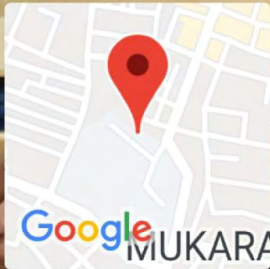
ECO GANESHA MAKING AND DISTRIBUTION



WATER LEVEL INDICATING ALARM



SAVE SOIL PROGRAM



Karimnagar, Telangana, India

C4M9+JR5, Womens College Rd, Kashmrigadda, Karimnagar,
Telangana 505001, India

Lat 18.434095°

Long 79.119227°

05/06/22 12:56 PM



GPS Map Camera

MAKING ORGANIC COMPOST FROM LITTER



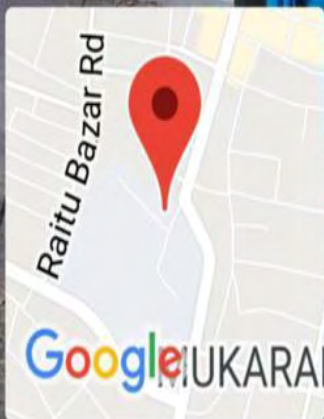
SEED BANK ESTABLISHMENT





BIO WALK PROGRAM





Karimnagar, Telangana, India

Women's Degree College, Kashmiregadda, Karimnagar,
Telangana 505001, India

Lat 18.433863°

Long 79.119478°

08/04/22 06:39 AM



GPS Map Camera

ESTABLISHMENT OF SOLAR POWER PLANT 19 KWP



WALL PAINTING ABOUT ENVIRONMENT AWARENESS



VERMI COMPOST





T. Sreelekshmi
Principal
Govt. Degree College (W)
Karimnagar.